

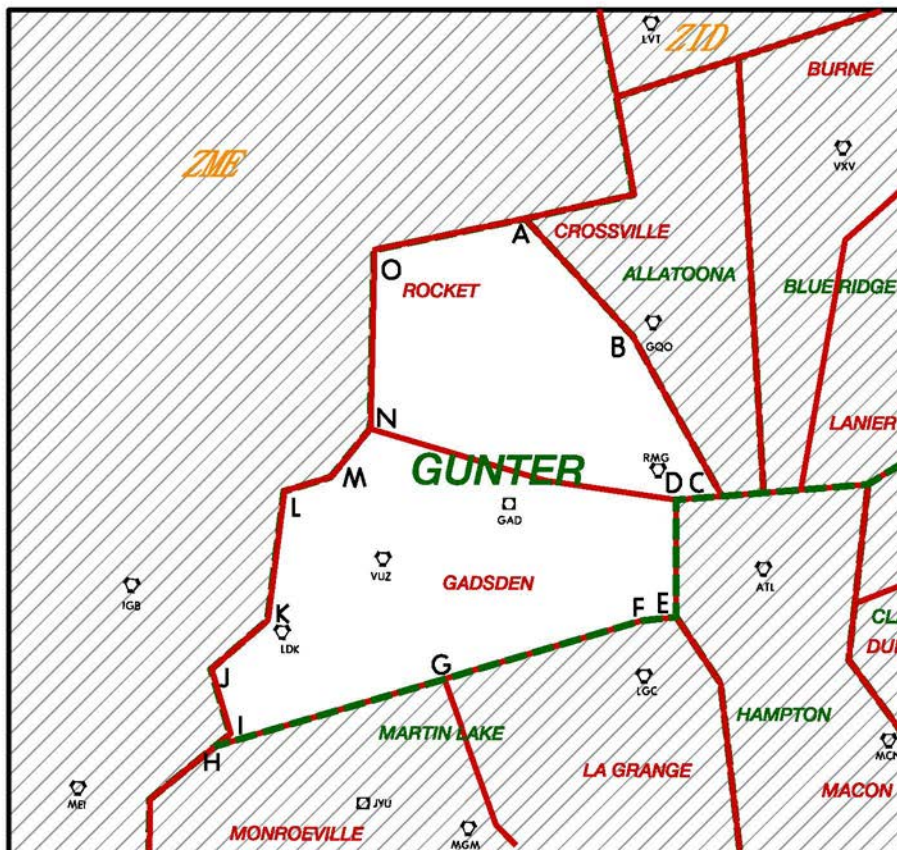
ATLANTA ARTC CENTER

SECTOR 02 GUNTER ULTRA HIGH FL350 AND ABOVE 126.825/354.05

Effective: February 8, 2005
Revised: June 25, 2015

A	35	31	00/86	00	00
B	34	53	00/85	17	00
C	34	01	06/84	42	12
D	34	00	00/85	00	00
E	33	22	00/85	00	00
F	33	20	45/85	13	30
G	33	01	20/86	29	20
H	32	37	40/87	56	45
I	32	41	50/87	51	00
J	33	02	35/87	59	10
K	33	19	00/87	38	00
L	34	01	00/87	33	00
M	34	06	00/87	15	00
N	34	22	00/87	00	00
O	35	20	00/87	00	00

to point of beginning



ATLANTA ARTC CENTER

SECTOR 03

GADSDEN HIGH

FL240 - FL350

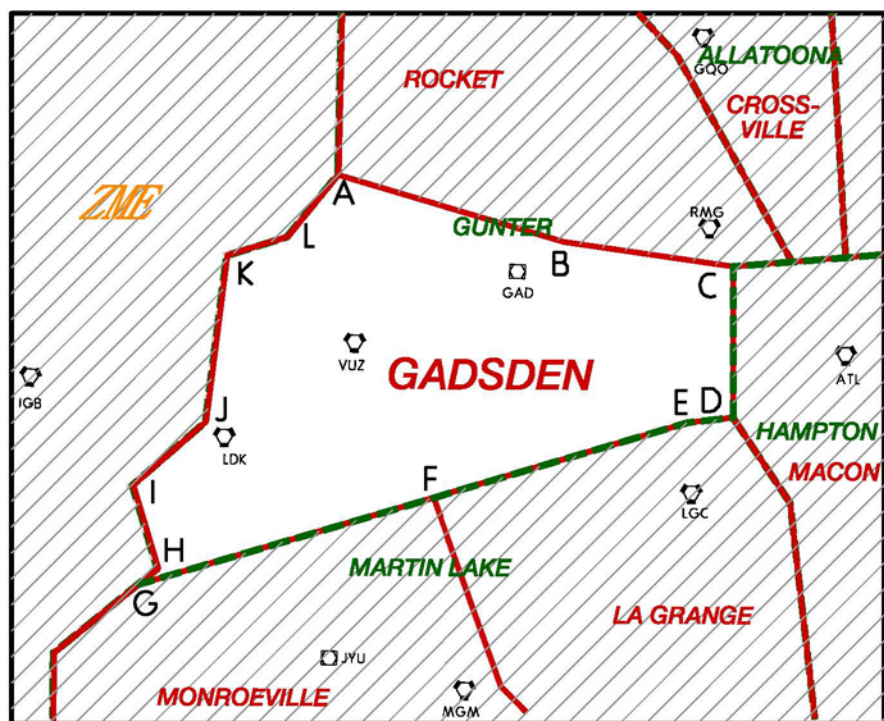
128.725/350.325

Effective: February 8, 2005
Revised: June 25, 2015

A	34	22	00/87	00	00
B	34	06	00/85	51	00
C	34	00	00/85	00	00
D	33	22	00/85	00	00
E	33	20	45/85	13	30
F	33	01	20/86	29	20

G	32	37	40/87	56	45
H	32	41	50/87	51	00
I	33	02	35/87	59	10
J	33	19	00/87	38	00
K	34	01	00/87	33	00
L	34	06	00/87	15	00

to point of beginning



ATLANTA ARTC CENTER

SECTOR 04

WEST DEPARTURE LOW

11,000 - FL230

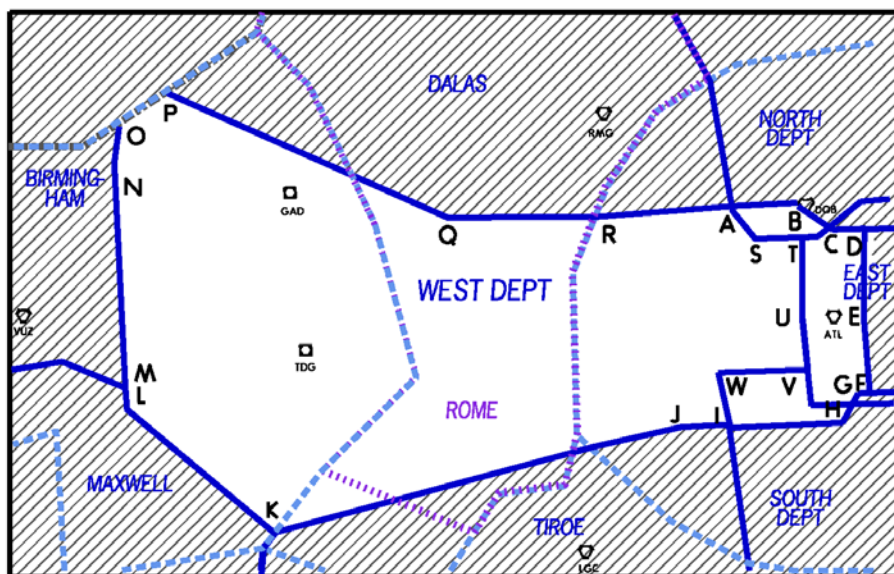
Effective: June 22, 2017

134.95/323.175

A	33	54	20/84	44	00
B	33	54	44/84	32	00
C	33	51	00/84	25	49
D	33	51	00/84	20	00
E	33	37	40/84	20	40
F	33	26	00/84	20	00
G	33	25	58/84	22	22
H	33	21	36/84	25	19
I	33	21	20/84	45	45
J	33	21	09/84	54	42
K	33	06	38/86	08	56
L	33	25	48/86	35	17
M	33	29	05/86	35	31
N	34	03	30/86	37	00
O	34	09	00/86	36	00
P	34	14	02/86	27	00
Q	33	54	12/85	36	10
R	33	53	39/85	09	22
S	33	50	00/84	40	00
T	33	50	00/84	31	38
U	33	37	30/84	32	00
V	33	29	52/84	31	21
W	33	29	49/84	47	41

to point of beginning

EAST CONFIGURATION: A,B,C,D,E,F,G,H,I,J,K,L,M,N,O,P,Q,R to A
WEST CONFIGURATION: A,S,T,U,V,W,I,J,K,L,M,N,O,P,Q,R to A



ATLANTA ARTC CENTER

SECTOR 05

DALAS LOW

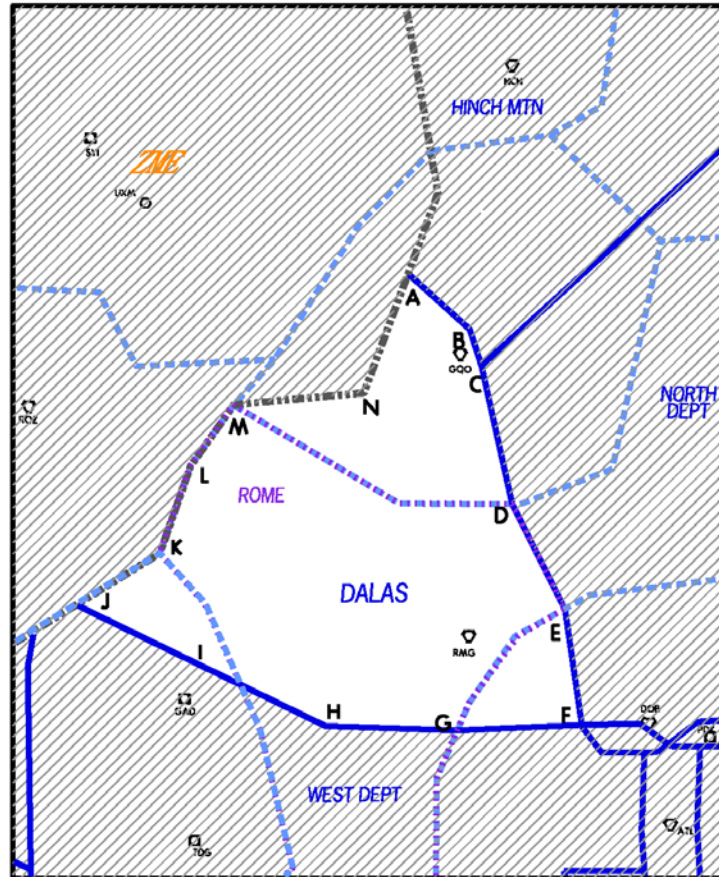
11,000 - FL230

Effective June 22, 2017

132.05/354.025

A	35	11	18/85	20	04
B	35	01	54/85	07	16
C	34	55	45/85	04	48
D	34	32	10/84	58	20
E	34	14	20/84	47	30
F	33	54	20/84	44	00
G	33	53	39/85	09	22
H	33	54	12/85	36	10
I	34	04	14/86	01	54
J	34	14	02/86	27	00
K	34	23	15/86	10	30
L	34	38	10/86	04	30
M	34	48	40/85	55	50
N	34	51	00/85	29	00

to point of beginning

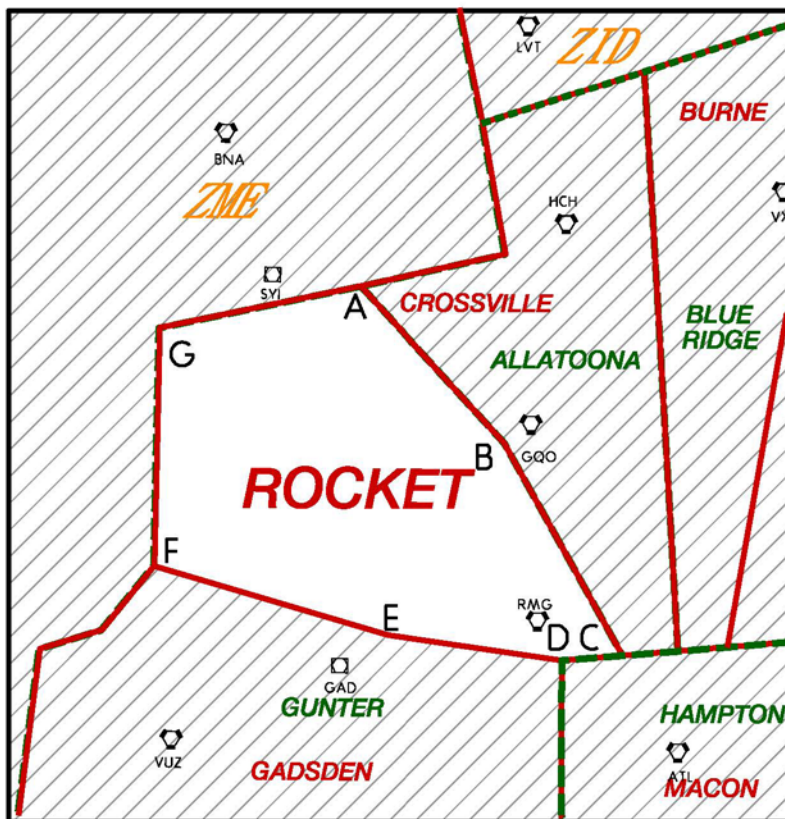


ATLANTA ARTC CENTER

SECTOR 06
ROCKET HIGH
FL240 - FL340
133.175/299.2

Effective: February 8, 2005
Revised: June 25, 2015

A 35 31 00/86 00 00
B 34 53 00/85 17 00
C 34 01 06/84 42 12
D 34 00 00/85 00 00
E 34 06 00/85 51 00
F 34 22 00/87 00 00
G 35 20 00/87 00 00
to point of beginning

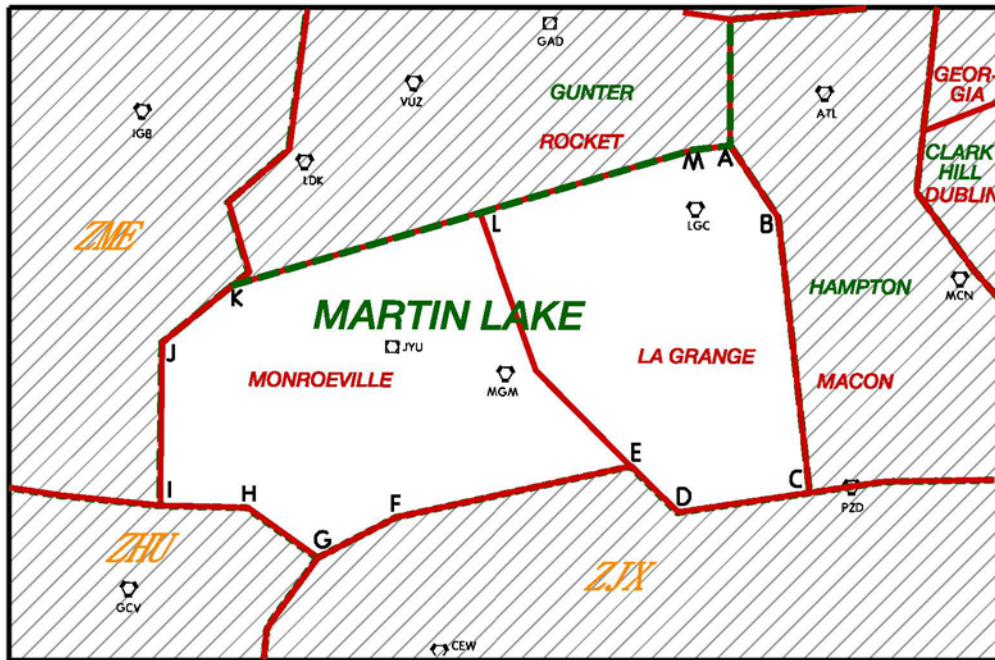


ATLANTA ARTC CENTER

SECTOR 08 MARTIN LAKE ULTRA HIGH FL350 AND ABOVE 125.875/319.1

Effective: February 8, 2005
Revised: June 25, 2015

A	33	22	00/85	00	00	H	31	31	15/87	49	00
B	33	00	30/84	43	00	I	31	31	00/88	19	30
C	31	37	40/84	32	15	J	32	19	50/88	20	50
D	31	32	00/85	18	30	K	32	37	40/87	56	45
E	31	45	45/85	35	00	L	33	01	20/86	29	20
F	31	29	30/86	57	00	M	33	20	45/85	13	30
G	31	16	50/87	24	00						to point of beginning



ATLANTA ARTC CENTER

SECTOR 09

TIROE LOW

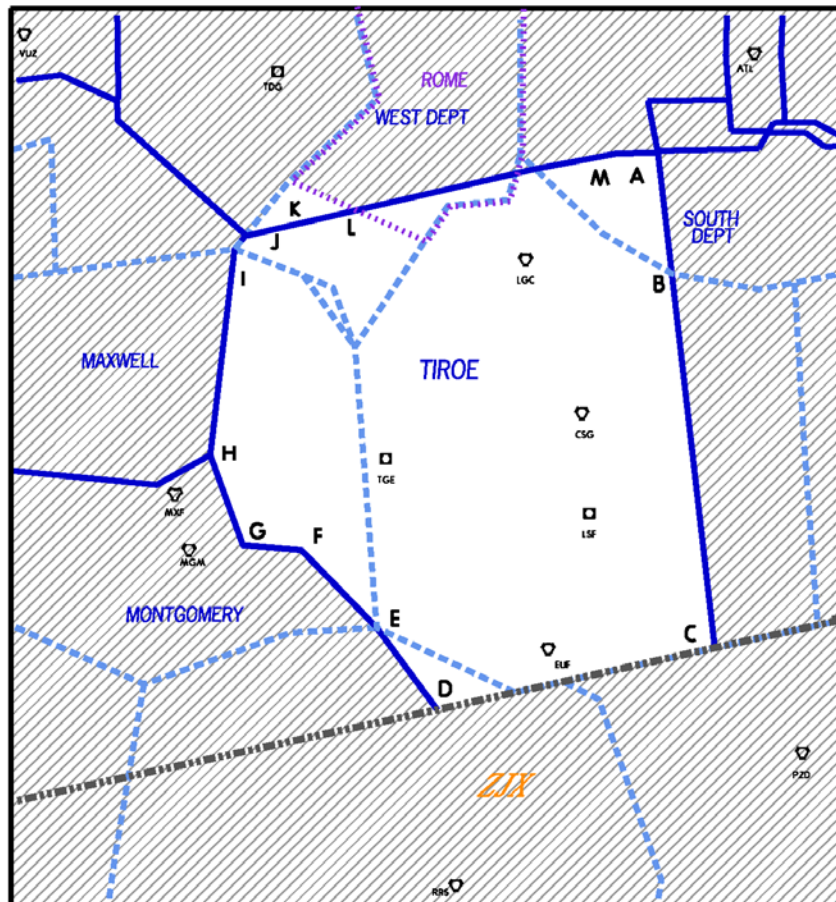
SURFACE - FL230

Effective June 22, 2017

120.45/298.85

A	33	21	20/84	45	45
B	33	00	30/84	43	00
C	31	57	10/84	34	45
D	31	46	40/85	29	40
E	32	00	30/85	41	45
F	32	13	30/85	56	50
G	32	14	15/86	08	30
H	32	29	25/86	15	10
I	33	04	20/86	10	50
J	33	06	38/86	08	56
K	33	16	00/86	00	15
L	33	11	09/85	46	51
M	33	21	09/84	54	42

to point of beginning

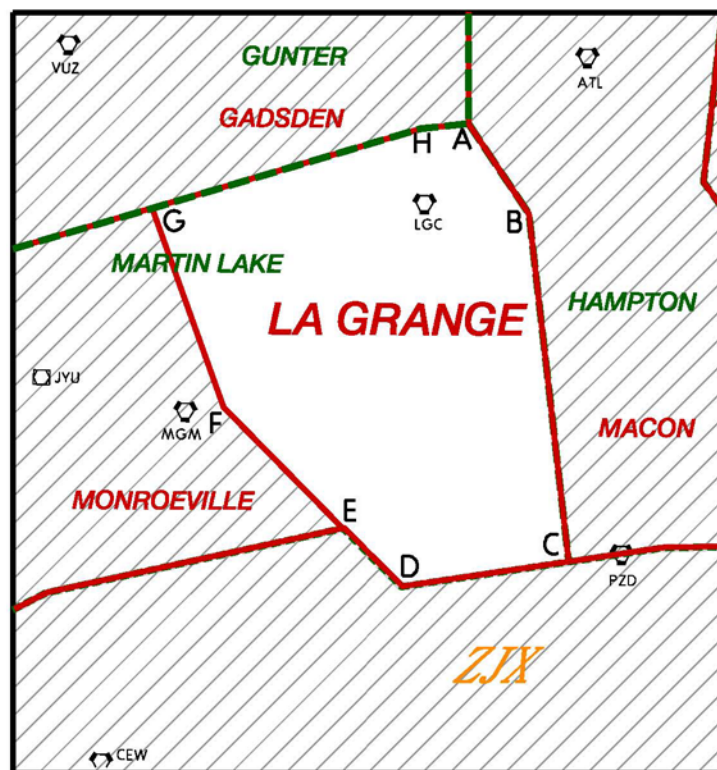


ATLANTA ARTC CENTER

SECTOR 10
LA GRANGE HIGH
FL240 - FL340
125.575/353.95

Effective: February 8, 2005
Revised: June 25, 2015

A 33 22 00/85 00 00
B 33 00 30/84 43 00
C 31 37 40/84 32 15
D 31 32 00/85 18 30
E 31 45 45/85 35 00
F 32 14 15/86 08 30
G 33 01 20/86 29 20
H 33 20 45/85 13 30
to point of beginning

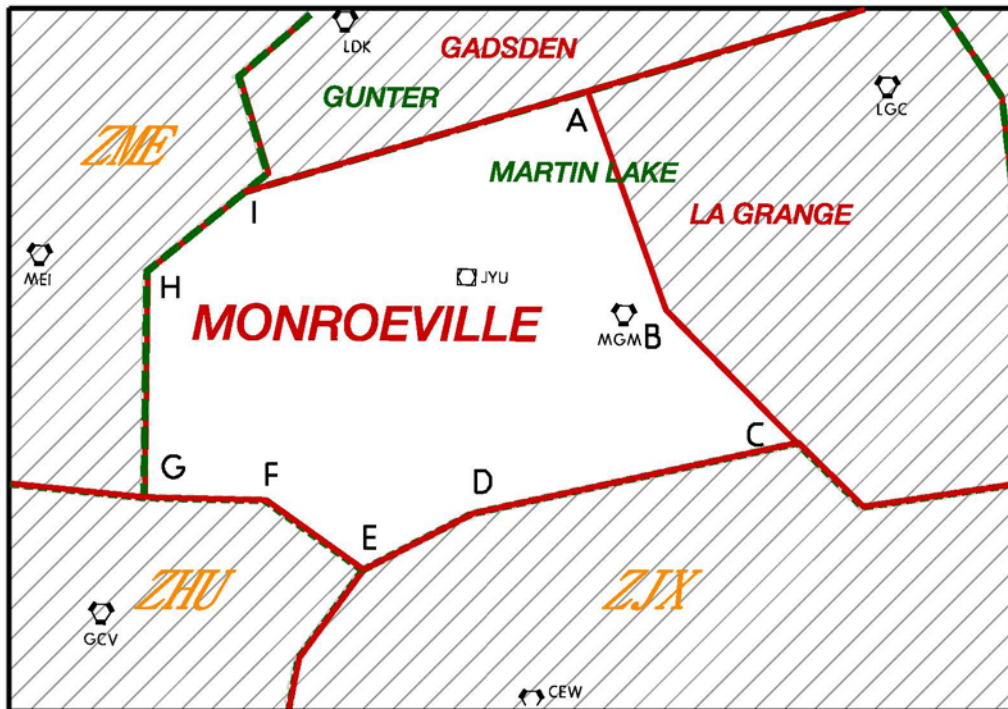


ATLANTA ARTC CENTER

SECTOR 11 MONROEVILLE HIGH FL240 - FL340 128.025/307.15

Effective: February 8, 2005
Revised: June 25, 2015

A 33 01 20/86 29 20
B 32 14 15/86 08 30
C 31 45 45/85 35 00
D 31 29 30/86 57 00
E 31 16 50/87 24 00
F 31 31 15/87 49 00
G 31 31 00/88 19 30
H 32 19 50/88 20 50
I 32 37 40/87 56 45
to point of beginning



ATLANTA ARTC CENTER

SECTOR 12

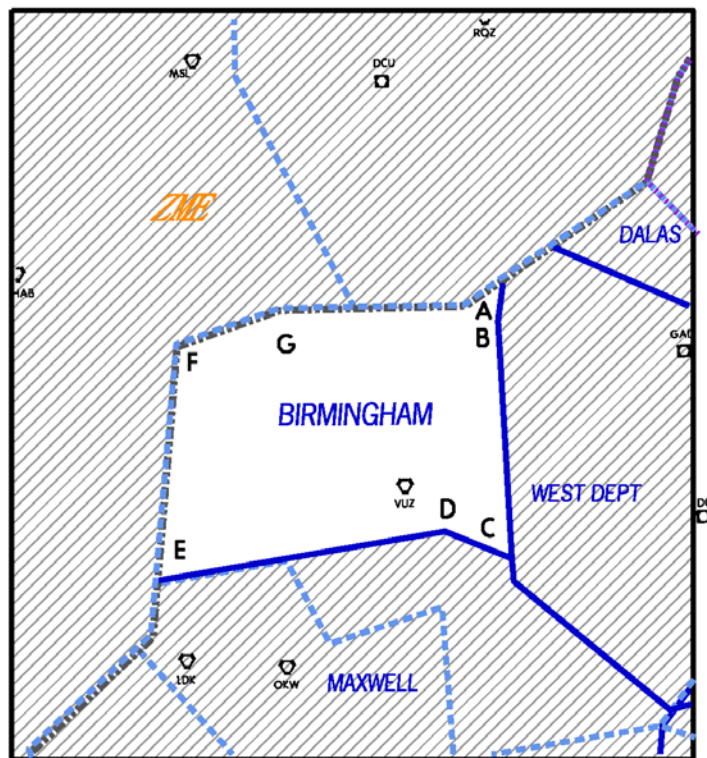
BIRMINGHAM LOW

11,000 - FL230

Effective: June 22, 2017

127.3/251.05

A 34 09 00/86 36 00
B 34 03 30/86 37 00
C 33 29 05/86 35 31
D 33 33 15/86 47 00
E 33 26 45/87 37 00
F 34 01 00/87 33 00
G 36 06 00/87 15 00
to point of beginning



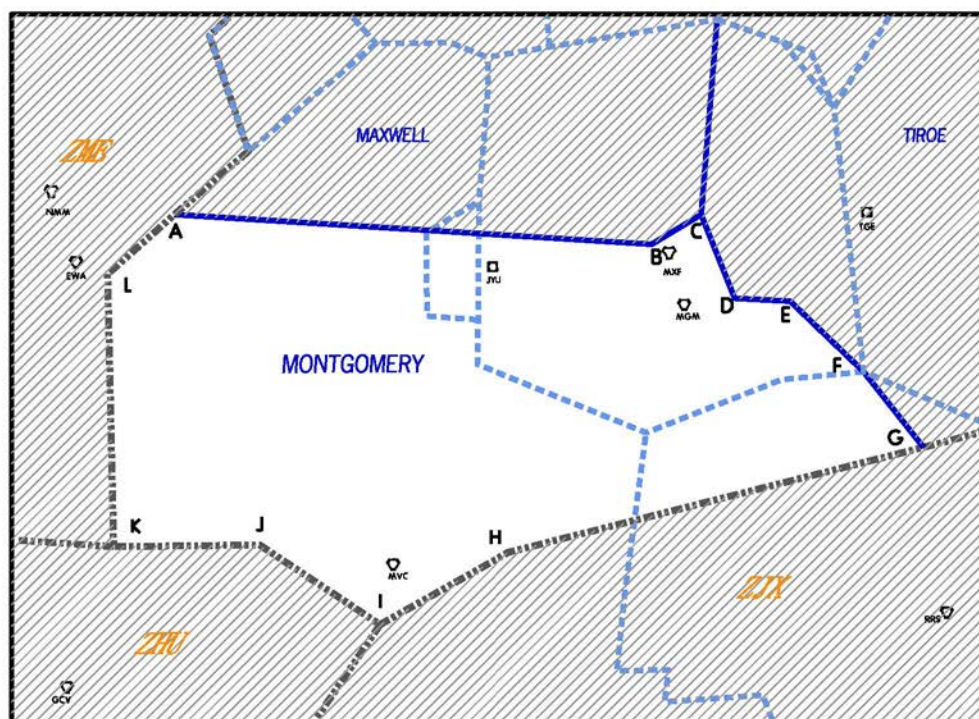
ATLANTA ARTC CENTER

SECTOR 13
MONTGOMERY LOW
SURFACE - FL230

Effective: September 11, 1997
Revised: June 25, 2015

120.55/270.25

A 32 30 30/88 06 40
B 32 24 15/86 25 45
C 32 29 25/86 15 10
D 32 14 15/86 08 30
E 32 13 30/85 56 50
F 32 00 30/85 41 45
G 31 46 40/85 29 40
H 31 29 30/86 57 00
I 31 16 50/87 24 00
J 31 31 15/87 49 00
K 31 31 00/88 19 30
L 32 19 50/88 20 50
to point of beginning



ATLANTA ARTC CENTER

SECTOR 14 MAXWELL LOW SURFACE - FL230

Effective: June 22, 2017

132.25/263.025

A 33 33 15/86 47 00
B 33 29 05/86 35 31
C 33 25 48/86 35 17
D 33 06 38/86 08 56
E 33 04 20/86 10 50
F 32 29 25/86 15 10
G 32 24 15/86 25 45
H 32 30 30/88 06 40
I 32 41 50/87 51 00
J 33 02 35/87 59 10
K 33 19 00/87 38 00
L 33 26 45/87 37 00
to point of beginning

